

WALKS 1, 2 & 3

SUSSEX DOWNS

BUS WALKS



Brighton & Hove

METRO

LINE 1

LINE 5

All Walks Start and Finish at Bus Stops

WEST

MILE OAK

HANGLETON

CHATTRI

WALK NO. 1

SUSSEX DOWNS

BUS WALKS

1.5 hours 3.5 miles

MILE OAK WALK

BUS ROUTE

1

5. Passing a Dew pond on your left you will shortly come to a stile on your right. Turn right and head down hill.

4. Follow the track to the T junction and turn right, you will now be walking back towards the town.

6. Continue on the path to the next stile having passed a derelict barn on your left.

7. Continue over the next stile and head up and over the hill, you will now see Mile Oak Farm in front of you. Follow the track through a small gate and then on to a stile.

SOUTH DOWNS WAY

1. From the Bus Stop head towards the Downs, under the bypass and then into Mile Oak Farm. Continue straight ahead along the track until you come to a track to your right with a blue bridledway arrow on the gate.

8. Turn left at the stile through the farm yard, taking a right, left and right to bring you to the underpass.

3. At this junction take the left hand track up the hill passing through another gate.

2. Turn right and go through the gate and follow the track to the next gate.

9. Turn left and continue under the underpass to bring you back to your Bus Stop.

Hope you enjoyed your walk.

All maps reproduced from the 1999 1:25,000 scale Explorer Series 122 - (South Downs Way - Steyning to Newhaven) map by permission of Ordnance Survey on behalf of The Controller of Her Majesty's Stationery Office, © Crown copyright - Licence No. LAO76902

**START & FINISH
BUS STOP
AT
CHRISDORY ROAD**

**No. 1 Bus
8 every hour (Sun. 3/hr)**

Bus Information

Contact the Brighton & Hove Bus Company on 01273 886200 or via the website; www.buses.co.uk

Let someone else do the driving while you sit back, relax and enjoy the scenery. Why not sit on the top deck and take in the views you can't see from a car. Get the free leaflets for buses 77, 78, 79 to Devil's Dyke, Ditchling Beacon and Stanmer Park. Call 01273 292480.

WALK NO. 2

SUSSEX DOWNS

BUS WALKS

1 hour 2.5 miles

HANGLETON WALK BUS ROUTE 5/5A/5B

4. Continue along the track to the next gate. Turn right up the hill towards Brighton & Hove Golf Club House.

3. Continue along the surfaced track up the hill passing through a gate.

5. Before reaching the club house you will see a gate on your right. Go through the gate and on to the golf course, following the waymark posts with the blue arrows across the course.

6. Pass through a gate and continue straight ahead until you reach the bypass. Turn right and follow the path back to the footbridge.

7. Turn left over the bridge and retrace your footsteps back to the bus stop.



Devils Dyke Trail - wheelchair access

This section is tarmaced and apart from a short distance on the bridge over the A27 is less than 1:12.

2. Turn right into the car park and continue along the surfaced trail crossing the footbridge over the bypass.

1. At the Bus stop turn right and continue to junction of Hangleton Way and Hardwick Road.

Cross over the road and turn left towards the Downsman public house, just past the pub you come to the Dyke Cycle Trail car park.

Hope you enjoyed your walk.

TRAVELWISE

Want to find out more?

To find out more about the Downs, its wildlife and other things of interest visit the website for the South Downs www.vic.org.uk

START & FINISH
BUS STOP
AT
HARDWICK
ROAD

No. 5/5A/5B Bus
10 every hour (Sun.
4/hr)

East Hampshire
AONB



Sussex Downs
AONB

Yes, I want more free bus-walk trail maps

To claim your free bus-walk trail maps,
just fill in the eight points below

1 How often do you use public transport in general?

- More than once weekly Once a week
2 to 3 times a month Once a month
Less than once a month Never used it before

2 How often do you walk in the countryside?

- More than once weekly Once a week
2 to 3 times a month Once a month
Less than once a month Never walked in the countryside

3 Do you have a car?

- Yes No

4 If yes to 3, do you use your car to travel to walks in the countryside?

- Yes No

5 How did you travel to this walk?

- Car Bus Walk Other

6 Were you happy with your bus-walk map?

- Very happy Happy
Unhappy Very unhappy

7 What improvements, if any, could be made to the bus-walks?


8 Tick the boxes to get your free map leaflets.

- DEVILS DYKE
STANMER/WOODINGDEAN/ROTTINGDEAN
ROTTINGDEAN/TELSCOMBE/MILL HILL
ALFRISTON/BEACHY HEAD/SEVEN SISTERS
WORTHING/LANCING

Name

Address

Postcode



SUSSEX DOWNS

BUS WALKS

1.5 hours 3.5 miles

**CHATTRI
WALK
BUS ROUTE
5/5A**

7. Turn right and walk along the track which brings you back to the junction at point number 4. Turn left and retrace your steps back over the bypass (3) to the Ladies Mile Pub.

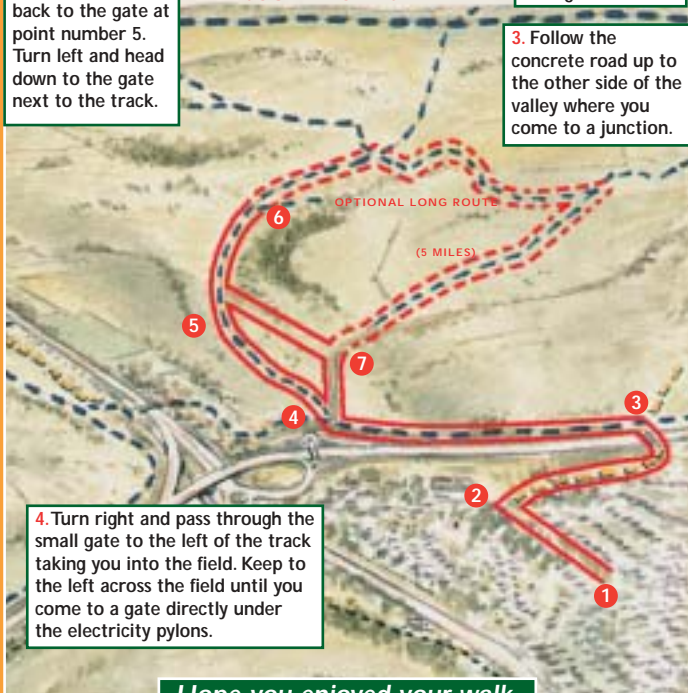
5. Go through the gate and head up to the Chattri (point 6. and continue on for longer route). Then, retrace your steps back to the gate at point number 5. Turn left and head down to the gate next to the track.

1. From the bus stop walk up Vale Avenue which takes you up to Horsedean Recreation Ground.

2. Turn right and follow the track up to the right, keeping between the trees and the fence at the back of the houses. Turn first left taking you across the footbridge, over the bypass, and left again.

3. Follow the concrete road up to the other side of the valley where you come to a junction.

SOUTH DOWNS WAY



4. Turn right and pass through the small gate to the left of the track taking you into the field. Keep to the left across the field until you come to a gate directly under the electricity pylons.

Hope you enjoyed your walk.

START
& FINISH
BUS STOP
OUTSIDE
LADIES MILE PUB
PATCHAM

No. 5/5A Bus
5 every hour (Sun. 2/hr)

KNOW YOUR RIGHTS OF WAY



FOOTPATH



BRIDLEWAY



BYWAY



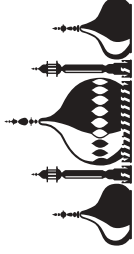
BUSINESS REPLY SERVICE
Licence No RCC 2740

2

SUSSEX DOWNS

CONSERVATION BOARD

Take the Bus for a Walk, Brighton West
Chanctonbury House
Church Street
Storrington



PULBOROUGH
West Sussex
RH20 4BR

Brighton & Hove