



Telscombe Bus Walks  
 Sussex Downs Conservation Board  
 Chanctonbury House  
 Church Street  
 Storrington  
 PULBOROUGH  
 West Sussex  
 RH20 4LT



BUSINESS REPLY SERVICE  
 Licence RCC 2740

5.5 miles

WALK NO.9

2 hours

# SUSSEX DOWNS

**BUS WALKS**

**MILL HILL  
 BUS ROUTE  
 B&H  
 14/14A/14C**

4. Do not go through the gate, but turn left following the brideway along the fence-line down into the valley. Go through the gate and head up the hill.

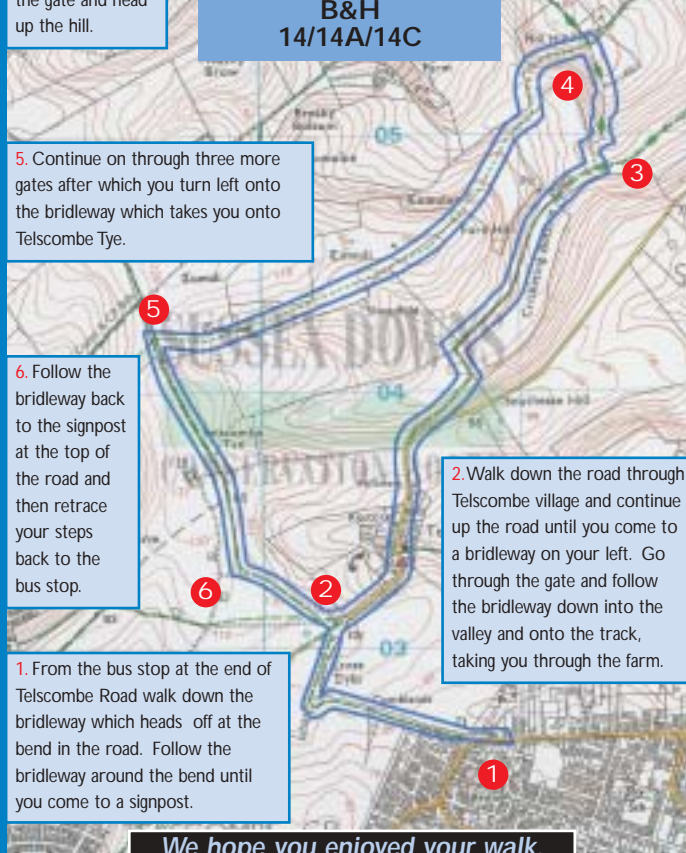
3. When you come to the South Downs Way signpost, turn left along the track and go through the gate. Head up the hill until you come to a gate at the top.

5. Continue on through three more gates after which you turn left onto the brideway which takes you onto Telscombe Tye.

6. Follow the brideway back to the signpost at the top of the road and then retrace your steps back to the bus stop.

2. Walk down the road through Telscombe village and continue up the road until you come to a brideway on your left. Go through the gate and follow the brideway down into the valley and onto the track, taking you through the farm.

1. From the bus stop at the end of Telscombe Road walk down the brideway which heads off at the bend in the road. Follow the brideway around the bend until you come to a signpost.



*We hope you enjoyed your walk.*

All maps reproduced from the 1999 1:25,000 scale Explorer Series 122 - (South Downs Way - Steyning to Newhaven) map by permission of Ordnance Survey on behalf of The Controller of Her Majesty's Stationery Office, © Crown copyright - Licence No. LAO76902

**START & FINISH  
 BUS STOP AT  
 TELSCOMBE ROAD**

**No. 14/14A/14C**  
 4 per hour (Sun 2 per hr)

This walk can also be accessed by the East Sussex County Rider Bus no.123, which serves Telscombe Village - booking is necessary (see walk 8)

## Bus Information

Contact the Brighton & Hove Bus Company on 01273 886200 or via the website; [www.buses.co.uk](http://www.buses.co.uk)  
 Let someone else do the driving while you sit back, relax and enjoy the scenery. Why not sit on the top deck and take in the views you can't see from a car. Get the free leaflets for buses 77, 78, 79 to Devil's Dyke, Ditchling Beacon and Stanmer Park. Call 01273 292480.

WALKS 7, 8 & 9

# SUSSEX DOWNS

**BUS WALKS**



Brighton & Hove  
 14/14A/14C/27  
 27A/712/713  
 County Rider  
 123

All Walks Start and Finish at Bus Stops

TELSCOMBE

ROTTINGDEAN

TELSCOMBE

MILL HILL

3 miles

WALK NO.7

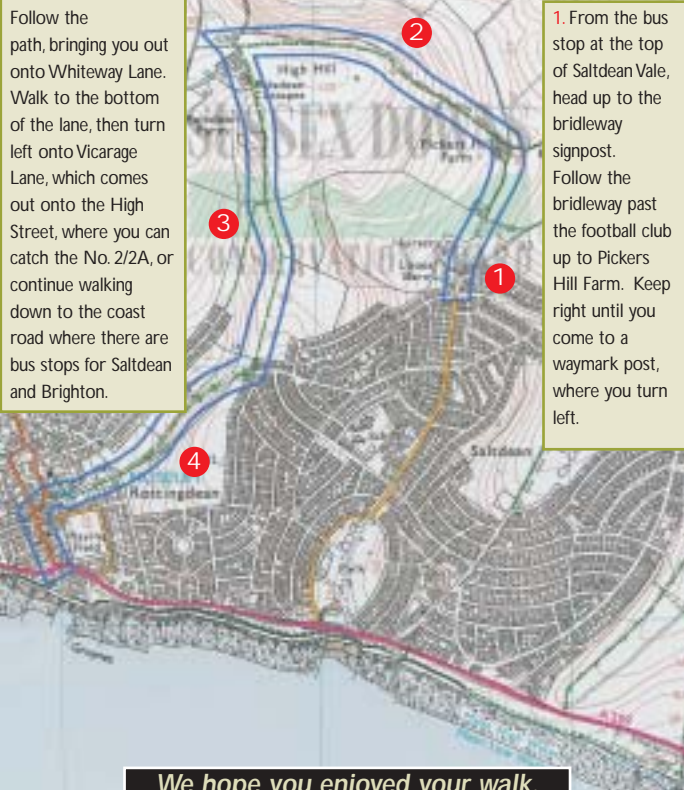
# SUSSEX DOWNS

**BUS WALKS**

**ROTTINGDEAN  
BUS ROUTE  
B&H 27/27A**

3. Pass through the next gate. Go straight on, towards Rottingdean, until you get to Westmeston Avenue.

4. Turn right onto the track and take the path leading off the track to the left. Follow the path, bringing you out onto Whiteway Lane. Walk to the bottom of the lane, then turn left onto Vicarage Lane, which comes out onto the High Street, where you can catch the No. 2/2A, or continue walking down to the coast road where there are bus stops for Saltdean and Brighton.



*We hope you enjoyed your walk.*

**START AT BUS STOP AT  
SALTDEAN VALE**

**Nos. 27/27A**  
4 per hour (Sun 2 per hr)

**FINISH AT BUS STOP  
AT ROTTINGDEAN  
HIGH STREET**

**No. 2/2A**  
3 per hour (Sun 2 per hr)

**OR SEAFRONT**

**Nos. 14/14A/14C  
27/27A/712/713**

By buying a Brighton & Hove Bus Saver Ticket you may save money on your journey - ask the bus driver on Brighton & Hove Buses

### KNOW YOUR RIGHTS OF WAY



**FOOTPATH**



**BRIDLEWAY**



**BYWAY**

To report a path problem contact SDCB on 01903 741234 or www.vic.org.uk

1.5 hours

2. Walk up the hill, alongside the fence and through the gate. Continue up until you come to a second gate. Do not go through the gate, but turn left, heading past the cottages.

1. From the bus stop at the top of Saltdean Vale, head up to the brideway signpost. Follow the brideway past the football club up to Pickers Hill Farm. Keep right until you come to a waymark post, where you turn left.

4 miles

# SUSSEX DOWNS

**BUS WALKS**

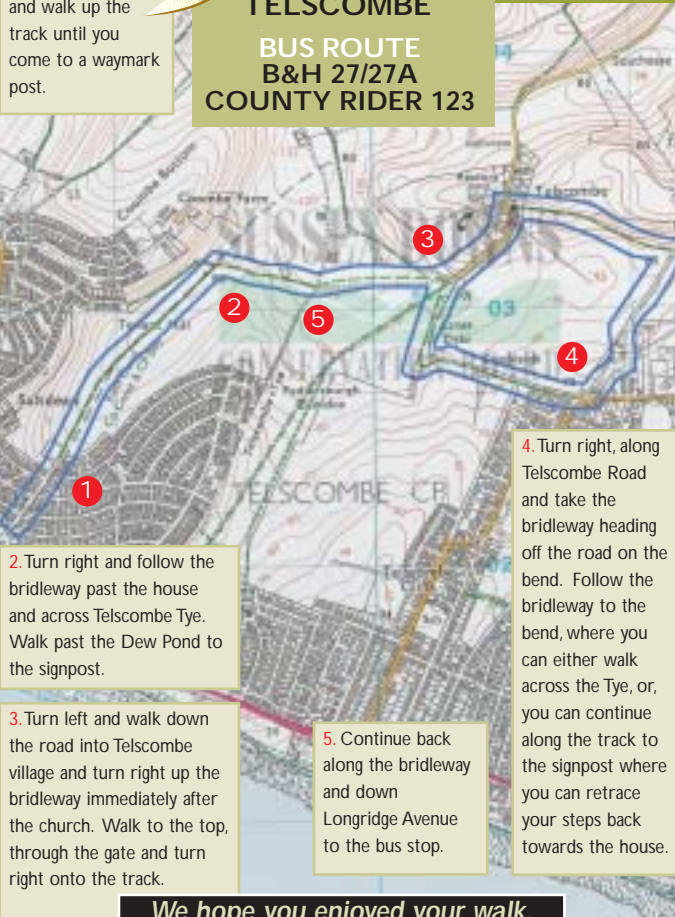
**TELSCOMBE  
BUS ROUTE  
B&H 27/27A  
COUNTY RIDER 123**

1. From the bus stop outside the Ocean Hotel, walk up Longridge Avenue. Pass the brideway signpost and walk up the track until you come to a waymark post.

2. Turn right and follow the brideway past the house and across Telscombe Tye. Walk past the Dew Pond to the signpost.

3. Turn left and walk down the road into Telscombe village and turn right up the brideway immediately after the church. Walk to the top, through the gate and turn right onto the track.

5. Continue back along the brideway and down Longridge Avenue to the bus stop.



*We hope you enjoyed your walk.*

886200 for buses from the Brighton area.

Walks 8 and 9 can also be accessed by The County Rider service 123 from Lewes.

Most journeys to Telscombe village are operated with the new low-floor easy access buses. Booking is necessary by phoning 01273 478007 by 4 pm on the day prior to travel. By buying an East Sussex Explorer Ticket you may save money on your journey - ask the bus driver.

### TRAVELWISE

From Seaford or Newhaven, join any of these walks by taking coast road buses 712 or 713, to connect with buses 14, 14A, 14C or 27, 27A.

For full timetable details please phone 0870 608 2608 for buses from the Lewes, Seaford and Newhaven areas or 01273

**START & FINISH AT BUS STOP  
AT LONGRIDGE AVENUE**

**No. 27/27A**  
4 per hour (Sun 2 per hr)



printed on 150gsm Recive Matt, 100% recycled paper

Yes, I want more free bus-walk trail maps

To claim your free bus-walk trail maps, just fill in the eight points below

1 How often do you use public transport in general?

- More than once weekly  Once a week
- 2 to 3 times a month  Once a month
- Less than once a month  Never used it before

2 How often do you walk in the countryside?

- More than once weekly  Once a week
- 2 to 3 times a month  Once a month
- Less than once a month  Never walked in the countryside

3 Do you have a car?

- Yes  No

4 If yes to 3, do you use your car to travel to walks in the countryside?

- Yes  No

5 How did you travel to this walk?

- Car  Bus  Walk  Other

6 Were you happy with your bus-walk map?

- Very happy  Happy
- Unhappy  Very unhappy

7 What improvements, if any, could be made to the bus-walks?

\_\_\_\_\_

\_\_\_\_\_

8 Tick the boxes to get your free map leaflets.

- MILE OAK/HANGLETON/CHATTRI
- DEVILS DYKE
- STANMER/WOODINGDEAN/ROTTINGDEAN
- ALFRISTON/BEACHY HEAD/SEVEN SISTERS
- WORTHING/LANCING

Name \_\_\_\_\_

Address \_\_\_\_\_

\_\_\_\_\_

\_\_\_\_\_

\_\_\_\_\_

Postcode \_\_\_\_\_

